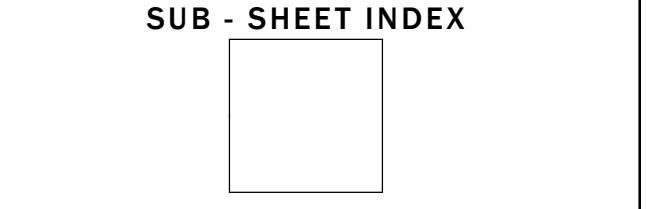
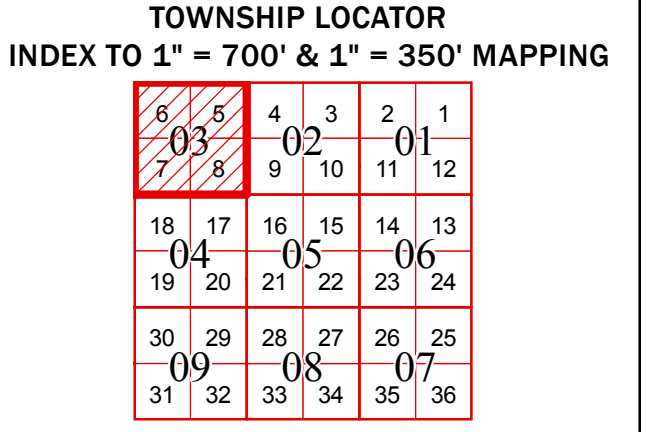
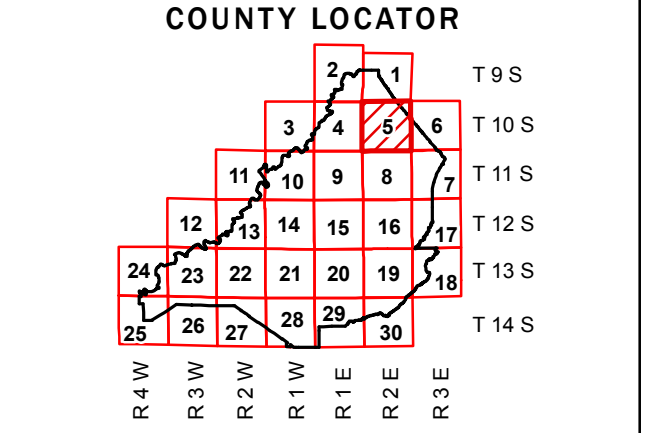


DIGITAL OWNERSHIP MAP
COUNTY OF BLOUNT
 PREPARED UNDER THE JOINT DIRECTION
 OF THE
STATE OF ALABAMA
DEPARTMENT OF REVENUE
 AD VALOREM TAX DIVISION
 &
GREGG ARMSTRONG
 Revenue Commissioner

0 650 1,300
 Feet
SCALE 1" = 700'
 DATE OF PHOTOGRAPHY: 2012
 DATE OF MAP: 01/17/2014
 DATE OF DIGITAL CONVERSION: FEBRUARY, 1991
 DATE OF MAP REVISED:
 MAP REVISED BY:
 TAX YEAR: 2014



LEGEND

| | | |
|---|-------------------------------------|-----------------|
| COUNTY LINE | AREA (FROM DEED) | 10.5 Ac. |
| CITY LIMIT LINE | AREA (CALCULATED) | 10.5 Ac(c) |
| COOP/DISTRICT LIMIT LINE | DIMENSION (FROM DEED) | 66 |
| TOWNSHIP LINE | DIMENSION (SCALED) | 66s |
| SECTION LINE | INTERSTATE HIGHWAY | |
| PROPERTY LINE | U.S. HIGHWAY | |
| SUBDIVISION LINE | STATE HIGHWAY | |
| ROAD R/W | COUNTY HIGHWAY | |
| ROAD TRAVEL PATH | COUNTY HIGHWAY 911 NUMBERING | |
| PRIVATE ROAD OR TRAIL | ROADS OR STREETS BY NAME | |
| RAILROAD R/W | PARCEL NUMBER | 15 15.001 |
| WATER | SUB LOT NUMBER | 29 |
| LAND HOOK | MAP BLOCK NUMBER (WHERE APPLICABLE) | |
| ORIGINAL SUB-LOT LINE | MAP BLOCK LIMIT (WHERE APPLICABLE) | |
| MAJOR TRANSMISSION LINES | MAP BLOCK TICK (WHERE APPLICABLE) | 001 002, 003 |
| CONFLICT | SUB. BLOCK NUMBER | 1 |
| CHURCHES, SCHOOLS, CEM. AIRPORTS, GOVT LAND, ETC. | SECTION CORNERS | 2 1 11 12 |
| | (POWER) | |
| | (GAS OR OIL) | |
| | STATE PLANE COORDINATES | |

COUNTY LOCATOR 5 TOWNSHIP LOCATOR 03
 TOWNSHIP 10 SOUTH, RANGE 02E
08-05-03
 MAP NUMBER

MAPS TO BE USED FOR TAX PURPOSES ONLY - NOT TO BE USED FOR CONVEYANCE