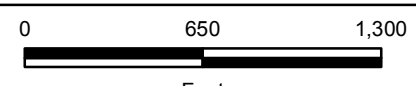


DIGITAL OWNERSHIP MAP  
**COUNTY OF BLOUNT**  
 PREPARED UNDER THE JOINT DIRECTION  
 OF THE  
**STATE OF ALABAMA**  
**DEPARTMENT OF REVENUE**  
 AD VALOREM TAX DIVISION  
 &  
**GREGG ARMSTRONG**  
 Revenue Commissioner

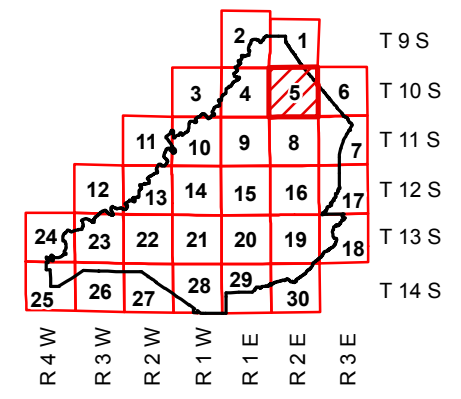


SCALE 1" = 700'

DATE OF PHOTOGRAPHY: 2012  
 DATE OF MAP: 01/17/2014  
 DATE OF DIGITAL CONVERSION: FEBRUARY, 1991  
 DATE OF MAP REVISION: 2014  
 MAP REVISION BY:  
 TAX YEAR: 2014

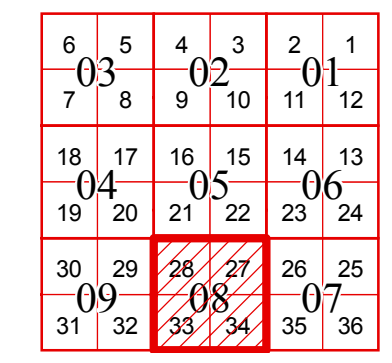


COUNTY LOCATOR




TOWNSHIP LOCATOR

INDEX TO 1" = 700' & 1" = 350' MAPPING



SUB - SHEET INDEX



LEGEND

- COUNTY LINE ———— AREA (FROM DEED) 10.5 Ac.
- CITY LIMIT LINE - - - - - AREA (CALCULATED) 10.5 Ac(c)
- COOP/DISTRICT LIMIT LINE ———— DIMENSION (FROM DEED) 66
- TOWNSHIP LINE ———— DIMENSION (SCALED) 66s
- SECTION LINE ———— INTERSTATE HIGHWAY
- PROPERTY LINE ———— U.S. HIGHWAY
- SUBDIVISION LINE ———— STATE HIGHWAY
- ROAD R/W ———— COUNTY HIGHWAY
- ROAD TRAVEL PATH ———— COUNTY HIGHWAY 911 NUMBERING
- PRIVATE ROAD OR TRAIL ———— ROADS OR STREETS BY NAME
- RAILROAD R/W ———— PARCEL NUMBER 15 15.001
- WATER ———— SUB LOT NUMBER 29
- LAND HOOK ———— MAP BLOCK NUMBER (WHERE APPLICABLE)
- ORIGINAL SUB-LOT LINE ———— MAP BLOCK LIMIT (WHERE APPLICABLE)
- MAJOR TRANSMISSION LINES ———— MAP BLOCK TICK (WHERE APPLICABLE)
- CONFLICT ———— SUB-BLOCK NUMBER
- CHURCHES, SCHOOLS, CEM. AIRPORTS, GOVT LAND, ETC. ———— SECTION CORNERS
- BY NAME ———— STATE PLANE COORDINATES

COUNTY LOCATOR 5 TOWNSHIP LOCATOR 08  
 TOWNSHIP 10 SOUTH, RANGE 02E

**08-05-08**  
 MAP NUMBER

MAPS TO BE USED FOR TAX PURPOSES ONLY - NOT TO BE USED FOR CONVEYANCE

