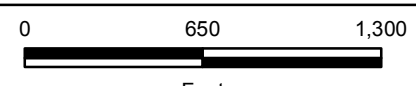


DIGITAL OWNERSHIP MAP  
**COUNTY OF BLOUNT**  
 PREPARED UNDER THE JOINT DIRECTION  
 OF THE  
**STATE OF ALABAMA**  
**DEPARTMENT OF REVENUE**  
 AD VALOREM TAX DIVISION  
 &  
**GREGG ARMSTRONG**  
 Revenue Commissioner

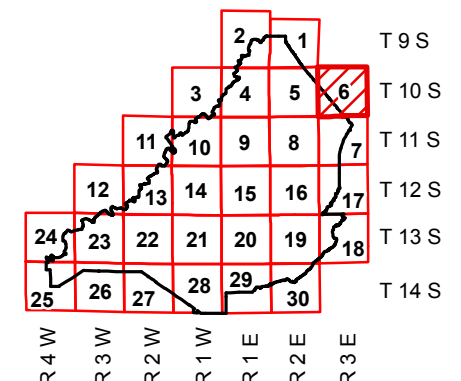


SCALE 1" = 700'

DATE OF PHOTOGRAPHY: 2012  
 DATE OF MAP: 01/17/2014  
 DATE OF DIGITAL CONVERSION: FEBRUARY, 1991  
 DATE OF MAP REVISION: \_\_\_\_\_  
 MAP REVISION BY: \_\_\_\_\_  
 TAX YEAR: 2014

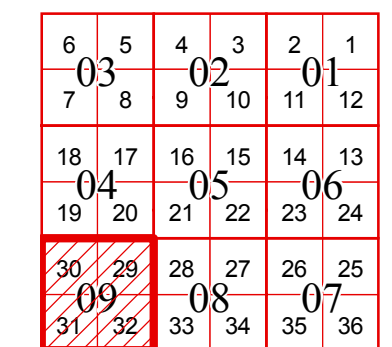


**COUNTY LOCATOR**




**TOWNSHIP LOCATOR**

INDEX TO 1" = 700' & 1" = 350' MAPPING



**SUB - SHEET INDEX**



**LEGEND**

- COUNTY LINE ——— AREA (FROM DEED) 10.5 Ac.
- CITY LIMIT LINE - - - - - AREA (CALCULATED) 10.5 Ac(c)
- COOP/DISTRICT LIMIT LINE ——— DIMENSION (FROM DEED) 66'
- TOWNSHIP LINE ——— DIMENSION (SCALED) 66s
- SECTION LINE ——— INTERSTATE HIGHWAY
- PROPERTY LINE ——— U.S. HIGHWAY
- SUBDIVISION LINE ——— STATE HIGHWAY
- ROAD R/W ——— COUNTY HIGHWAY
- ROAD TRAVEL PATH ——— COUNTY HIGHWAY 911 NUMBERING
- PRIVATE ROAD OR TRAIL ——— ROADS OR STREETS BY NAME
- RAILROAD R/W ——— PARCEL NUMBER 15 15.001
- WATER ——— SUB LOT NUMBER 29
- LAND HOOK ——— MAP BLOCK NUMBER (WHERE APPLICABLE)
- ORIGINAL SUB-LOT LINE ——— MAP BLOCK LIMIT (WHERE APPLICABLE)
- MAJOR TRANSMISSION LINES ——— MAP BLOCK TICK (WHERE APPLICABLE) 001
- CONFLICT ——— SUB. BLOCK NUMBER 1
- CHURCHES, SCHOOLS, CEM. AIRPORTS, GOVT LAND, ETC. ——— SECTION CORNERS
- CHURCHES, SCHOOLS, CEM. AIRPORTS, GOVT LAND, ETC. ——— (POWER)
- CHURCHES, SCHOOLS, CEM. AIRPORTS, GOVT LAND, ETC. ——— (GAS OR OIL)
- CHURCHES, SCHOOLS, CEM. AIRPORTS, GOVT LAND, ETC. ——— STATE PLANE COORDINATES

COUNTY LOCATOR 6 TOWNSHIP LOCATOR 09  
 TOWNSHIP 10 SOUTH, RANGE 03E

**08-06-09**  
 MAP NUMBER

MAPS TO BE USED FOR TAX PURPOSES ONLY - NOT TO BE USED FOR CONVEYANCE

