

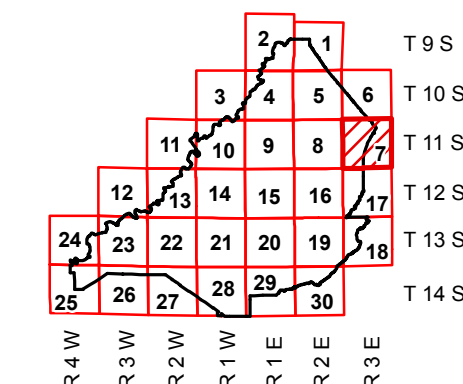
DIGITAL OWNERSHIP MAP
COUNTY OF BLOUNT
 PREPARED UNDER THE JOINT DIRECTION
 OF THE
STATE OF ALABAMA
DEPARTMENT OF REVENUE
 AD VALOREM TAX DIVISION
 &
GREGG ARMSTRONG
 Revenue Commissioner

0 650 1,300
 Feet
SCALE 1" = 700'

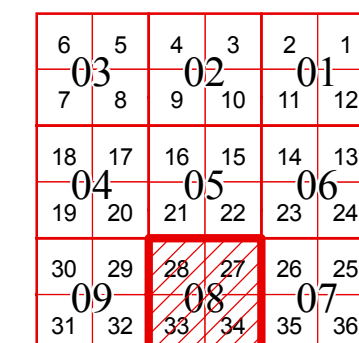
DATE OF PHOTOGRAPHY: 2012
 DATE OF MAP: 01/17/2014
 DATE OF DIGITAL CONVERSION: FEBRUARY, 1991
 DATE OF MAP REVISED:
 MAP REVISED BY:
 TAX YEAR: 2014




COUNTY LOCATOR



TOWNSHIP LOCATOR
 INDEX TO 1" = 700' & 1" = 350' MAPPING



SUB - SHEET INDEX



LEGEND

- COUNTY LINE AREA (FROM DEED) 10.5 Ac.
- CITY LIMIT LINE AREA (CALCULATED) 10.5 Ac(c)
- COOP/DISTRICT LIMIT LINE DIMENSION (FROM DEED) 66s
- TOWNSHIP LINE DIMENSION (SCALED) 66s
- SECTION LINE INTERSTATE HIGHWAY U.S. HIGHWAY STATE HIGHWAY COUNTY HIGHWAY COUNTY HIGHWAY 911 NUMBERING
- PROPERTY LINE ROADS OR STREETS BY NAME
- SUBDIVISION LINE PARCEL NUMBER 15 15.001
- ROAD R/W SUB LOT NUMBER 29
- ROAD TRAVEL PATH MAP BLOCK NUMBER (WHERE APPLICABLE)
- PRIVATE ROAD OR TRAIL MAP BLOCK LIMIT (WHERE APPLICABLE)
- RAILROAD R/W MAP BLOCK TICK (WHERE APPLICABLE)
- WATER SUB. BLOCK NUMBER
- LAND HOOK SECTION CORNERS 2 1 / 11 12
- ORIGINAL SUB. LOT LINE
- MAJOR TRANSMISSION LINES (POWER) (GAS OR OIL) STATE PLANE COORDINATES
- CONFLICT
- CHURCHES, SCHOOLS, CEM. AIRPORTS, GOVT LAND, ETC. BY NAME 2278000

COUNTY LOCATOR 7 TOWNSHIP LOCATOR 08
 TOWNSHIP 11 SOUTH, RANGE 03E

08-07-08
 MAP NUMBER

