

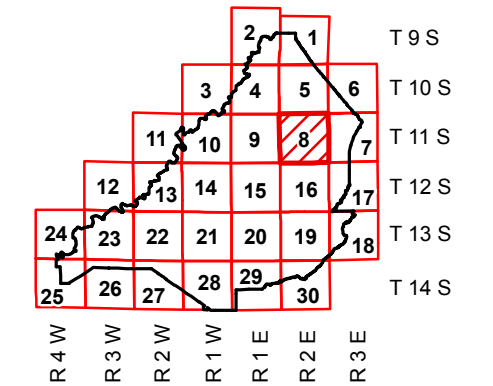
DIGITAL OWNERSHIP MAP
COUNTY OF BLOUNT
 PREPARED UNDER THE JOINT DIRECTION
 OF THE
STATE OF ALABAMA
DEPARTMENT OF REVENUE
 AD VALOREM TAX DIVISION
 &
GREGG ARMSTRONG
 Revenue Commissioner

0 650 1,300
 Feet
SCALE 1" = 700'

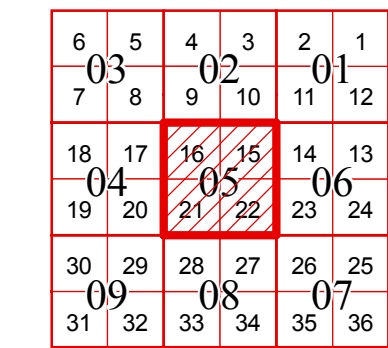
DATE OF PHOTOGRAPHY: 2012
 DATE OF MAP: 01/17/2014
 DATE OF DIGITAL CONVERSION: FEBRUARY, 1991
 DATE OF MAP REVISION:
 MAP REVISION BY:
 TAX YEAR: 2014




COUNTY LOCATOR



TOWNSHIP LOCATOR
 INDEX TO 1" = 700' & 1" = 350' MAPPING



SUB - SHEET INDEX



LEGEND

COUNTY LINE	—	AREA (FROM DEED)	10.5 Ac.
CITY LIMIT LINE	- - -	AREA (CALCULATED)	10.5 Ac(c)
COOP/DISTRICT LIMIT LINE	- - -	DIMENSION (FROM DEED)	66
TOWNSHIP LINE	—	DIMENSION (SCALED)	66s
SECTION LINE	—	INTERSTATE HIGHWAY	
PROPERTY LINE	—	U.S. HIGHWAY	
SUBDIVISION LINE	—	COUNTY HIGHWAY	
ROAD R/W	—	COUNTY HIGHWAY 911 NUMBERING	
ROAD TRAVEL PATH	—	ROADS OR STREETS BY NAME	—
PRIVATE ROAD OR TRAIL	—	PARCEL NUMBER	15 15.001
RAILROAD R/W	—	SUB LOT NUMBER	29
WATER	—	MAP BLOCK NUMBER (WHERE APPLICABLE)	
LAND HOOK	—	MAP BLOCK LIMIT (WHERE APPLICABLE)	—
ORIGINAL SUB-LOT LINE	—	MAP BLOCK TICK (WHERE APPLICABLE)	001 002, 003
MAJOR TRANSMISSION LINES	—	SUB-BLOCK NUMBER	1
CONFLICT	—	SECTION CORNERS	2 1 11 12
CHURCHES, SCHOOLS, CEM. AIRPORTS, GOVT LAND, ETC.	—	(POWER) (GAS OR OIL)	—
		STATE PLANE COORDINATES	1424000 2278000

COUNTY LOCATOR 8 TOWNSHIP LOCATOR 05
 TOWNSHIP 11 SOUTH, RANGE 02E

08-08-05
 MAP NUMBER

MAPS TO BE USED FOR TAX PURPOSES ONLY - NOT TO BE USED FOR CONVEYANCE

