

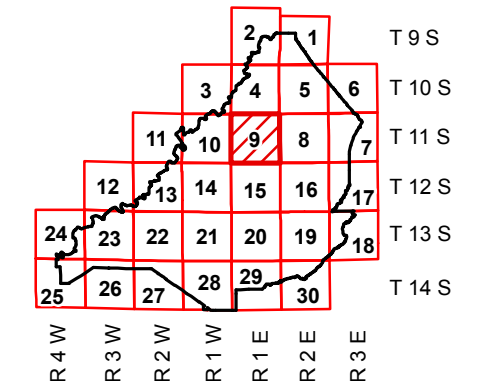
DIGITAL OWNERSHIP MAP
COUNTY OF BLOUNT
 PREPARED UNDER THE JOINT DIRECTION
 OF THE
STATE OF ALABAMA
DEPARTMENT OF REVENUE
 AD VALOREM TAX DIVISION
 &
GREGG ARMSTRONG
 Revenue Commissioner

0 650 1,300
 Feet
SCALE 1" = 700'

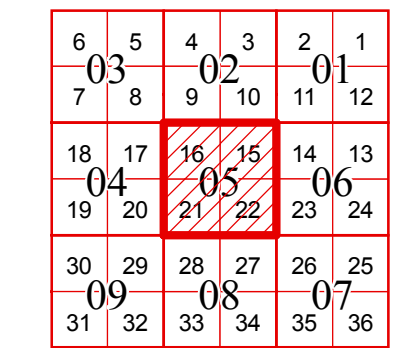
DATE OF PHOTOGRAPHY: 2012
 DATE OF MAP: 01/17/2014
 DATE OF DIGITAL CONVERSION: FEBRUARY, 1991
 DATE OF MAP REVISED:
 MAP REVISED BY:
 TAX YEAR: 2014




COUNTY LOCATOR



TOWNSHIP LOCATOR
 INDEX TO 1" = 700' & 1" = 350' MAPPING



SUB - SHEET INDEX



LEGEND

- COUNTY LINE AREA (FROM DEED) 10.5 Ac.
- CITY LIMIT LINE AREA (CALCULATED) 10.5 Ac(c)
- COOP/DISTRICT LIMIT LINE DIMENSION (FROM DEED) 66
- TOWNSHIP LINE DIMENSION (SCALED) 66s
- SECTION LINE INTERSTATE HIGHWAY
- PROPERTY LINE U.S. HIGHWAY
- SUBDIVISION LINE STATE HIGHWAY
- ROAD R/W COUNTY HIGHWAY
- ROAD TRAVEL PATH COUNTY HIGHWAY 911 NUMBERING
- PRIVATE ROAD OR TRAIL ROADS OR STREETS BY NAME
- RAILROAD R/W PARCEL NUMBER 15 15.001
- WATER SUB LOT NUMBER 29
- LAND HOOK MAP BLOCK NUMBER (WHERE APPLICABLE) 2
- ORIGINAL SUB-LOT LINE MAP BLOCK LIMIT (WHERE APPLICABLE) 2
- MAJOR TRANSMISSION LINES MAP BLOCK TICK (WHERE APPLICABLE) 001, 002, 003
- CONFLICT SUB- BLOCK NUMBER 1
- CHURCHES, SCHOOLS, CEM. AIRPORTS, GOVT LAND, ETC. SECTION CORNERS 2 1, 11 12

COUNTY LOCATOR 9 TOWNSHIP LOCATOR 05
 TOWNSHIP 11 SOUTH, RANGE 01E

08-09-05
 MAP NUMBER

MAPS TO BE USED FOR TAX PURPOSES ONLY - NOT TO BE USED FOR CONVEYANCE

