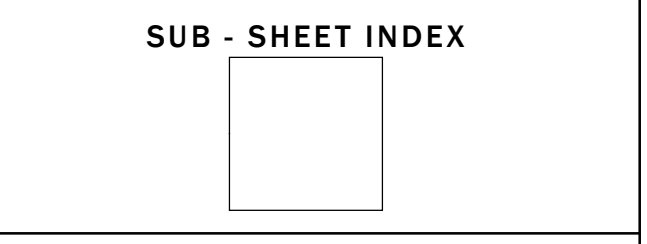
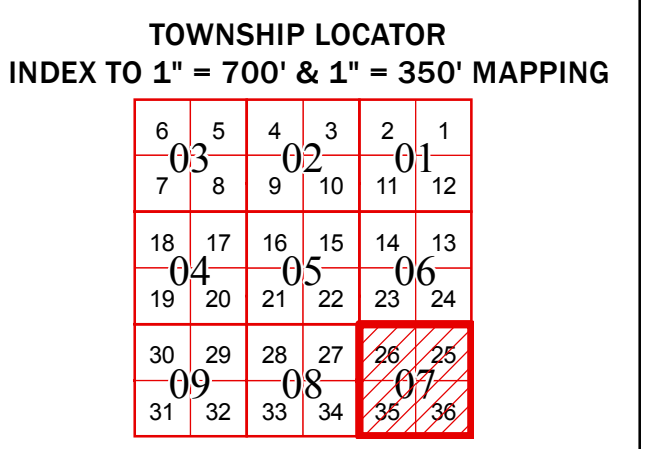
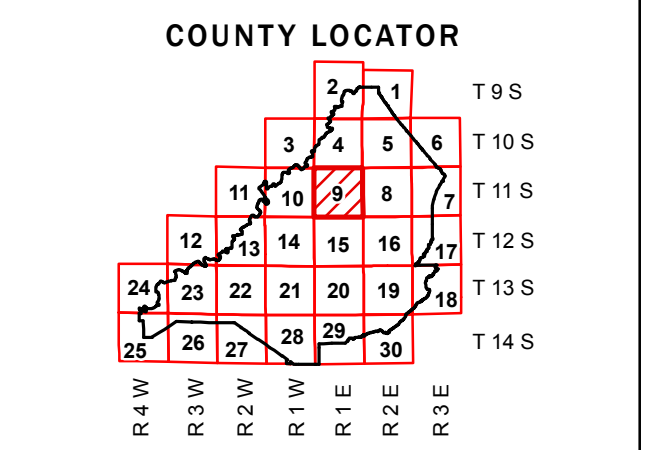


DIGITAL OWNERSHIP MAP  
**COUNTY OF BLOUNT**  
 PREPARED UNDER THE JOINT DIRECTION  
 OF THE  
**STATE OF ALABAMA**  
**DEPARTMENT OF REVENUE**  
 AD VALOREM TAX DIVISION  
 &  
**GREGG ARMSTRONG**  
 Revenue Commissioner

0 650 1,300  
 Feet  
**SCALE 1" = 700'**  
 DATE OF PHOTOGRAPHY: 2012  
 DATE OF MAP: 01/17/2014  
 DATE OF DIGITAL CONVERSION: FEBRUARY, 1991  
 DATE OF MAP REVISED:  
 MAP REVISED BY:  
 TAX YEAR: 2014



**LEGEND**

COUNTY LINE	AREA (FROM DEED)	10.5 Ac.
CITY LIMIT LINE	AREA (CALCULATED)	10.5 Ac(c)
COOP/DISTRICT LIMIT LINE	DIMENSION (FROM DEED)	66
TOWNSHIP LINE	DIMENSION (SCALED)	66s
SECTION LINE	INTERSTATE HIGHWAY	159
PROPERTY LINE	U.S. HIGHWAY	211
SUBDIVISION LINE	STATE HIGHWAY	34
ROAD R/W	COUNTY HIGHWAY	43
ROAD TRAVEL PATH	COUNTY HIGHWAY 911 NUMBERING	943
PRIVATE ROAD OR TRAIL	ROADS OR STREETS BY NAME	
RAILROAD R/W	PARCEL NUMBER	15 15.001
WATER	SUB LOT NUMBER	29
LAND HOOK	MAP BLOCK NUMBER (WHERE APPLICABLE)	2
ORIGINAL SUB-LOT LINE	MAP BLOCK LIMIT (WHERE APPLICABLE)	2
MAJOR TRANSMISSION LINES	MAP BLOCK TICK (WHERE APPLICABLE)	001, 002, 003
CONFLICT	SUB. BLOCK NUMBER	1
CHURCHES, SCHOOLS, CEM. AIRPORTS, GOVT LAND, ETC.	SECTION CORNERS	2 1, 11 12
	(POWER)	
	(GAS OR OIL)	
	STATE PLANE COORDINATES	
	BY NAME	
		2278000

COUNTY LOCATOR 9 TOWNSHIP LOCATOR 07  
 TOWNSHIP 11 SOUTH, RANGE 01E  
**08-09-07**  
 MAP NUMBER

MAPS TO BE USED FOR TAX PURPOSES ONLY - NOT TO BE USED FOR CONVEYANCE