

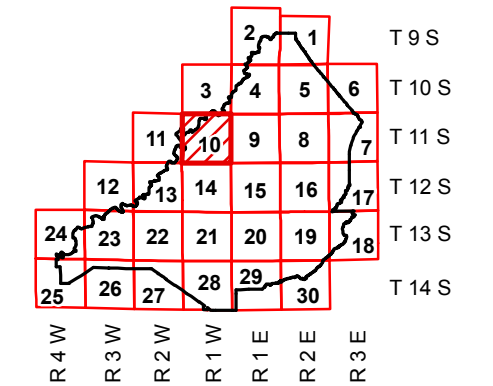
DIGITAL OWNERSHIP MAP
COUNTY OF BLOUNT
 PREPARED UNDER THE JOINT DIRECTION
 OF THE
STATE OF ALABAMA
DEPARTMENT OF REVENUE
 AD VALOREM TAX DIVISION
 &
GREGG ARMSTRONG
 Revenue Commissioner

0 650 1,300
 Feet
SCALE 1" = 700'

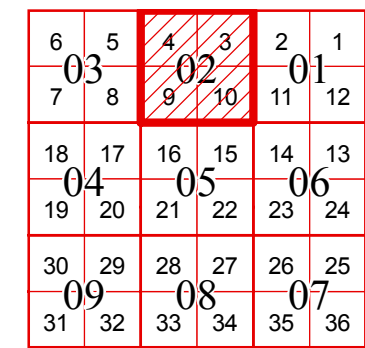
DATE OF PHOTOGRAPHY: 2012
 DATE OF MAP: 01/17/2014
 DATE OF DIGITAL CONVERSION: FEBRUARY, 1991
 DATE OF MAP REVISED:
 MAP REVISED BY:
 TAX YEAR: 2014




COUNTY LOCATOR



TOWNSHIP LOCATOR
 INDEX TO 1" = 700' & 1" = 350' MAPPING



SUB - SHEET INDEX



LEGEND

- COUNTY LINE ——— COUNTY LINE 10.5 AC.
- CITY LIMIT LINE - - - - - CITY LIMIT LINE 10.5 AC(c)
- COOP/DISTRICT LIMIT LINE ——— COOP/DISTRICT LIMIT LINE 66s
- TOWNSHIP LINE ——— TOWNSHIP LINE 66s
- SECTION LINE ——— SECTION LINE 34
- PROPERTY LINE ——— PROPERTY LINE 43
- SUBDIVISION LINE ——— SUBDIVISION LINE 943
- ROAD R/W ——— ROADS OR STREETS BY NAME
- ROAD TRAVEL PATH ——— ROAD TRAVEL PATH 15 15.001
- PRIVATE ROAD OR TRAIL ——— PRIVATE ROAD OR TRAIL 29
- RAILROAD R/W ——— RAILROAD R/W 2
- WATER ——— WATER 001, 002, 003
- LAND HOOK ——— LAND HOOK 1
- ORIGINAL SUB. LOT LINE ——— ORIGINAL SUB. LOT LINE 2, 1, 11, 12
- MAJOR TRANSMISSION LINES ——— MAJOR TRANSMISSION LINES (POWER), (GAS OR OIL)
- CONFLICT ——— CONFLICT
- CHURCHES, SCHOOLS, CEM. AIRPORTS, GOVT LAND, ETC. ——— CHURCHES, SCHOOLS, CEM. AIRPORTS, GOVT LAND, ETC. BY NAME

COUNTY LOCATOR 10 TOWNSHIP LOCATOR 02
 TOWNSHIP 11 SOUTH, RANGE 01W

08-10-02
 MAP NUMBER

MAPS TO BE USED FOR TAX PURPOSES ONLY - NOT TO BE USED FOR CONVEYANCE

