

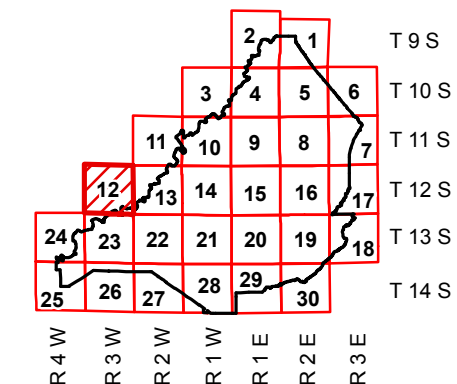
DIGITAL OWNERSHIP MAP  
**COUNTY OF BLOUNT**  
 PREPARED UNDER THE JOINT DIRECTION  
 OF THE  
**STATE OF ALABAMA**  
**DEPARTMENT OF REVENUE**  
 AD VALOREM TAX DIVISION  
 &  
**GREGG ARMSTRONG**  
 Revenue Commissioner

0 650 1,300  
 Feet  
**SCALE 1" = 700'**

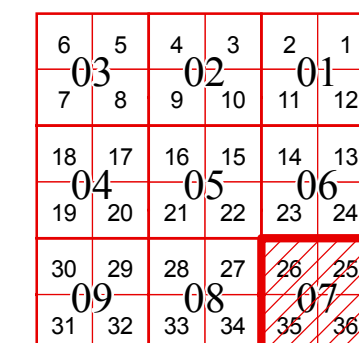
DATE OF PHOTOGRAPHY: 2012  
 DATE OF MAP: 01/17/2014  
 DATE OF DIGITAL CONVERSION: FEBRUARY, 1991  
 DATE OF MAP REVISION:   
 MAP REVISION BY:   
 TAX YEAR: 2014




**COUNTY LOCATOR**



**TOWNSHIP LOCATOR**  
 INDEX TO 1" = 700' & 1" = 350' MAPPING



**SUB - SHEET INDEX**



LEGEND	
COUNTY LINE	AREA (FROM DEED) 10.5 Ac.
CITY LIMIT LINE	AREA (CALCULATED) 10.5 Ac(c)
COOP/DISTRICT LIMIT LINE	DIMENSION (FROM DEED) 66s
TOWNSHIP LINE	DIMENSION (SCALED) 66s
SECTION LINE	INTERSTATE HIGHWAY
PROPERTY LINE	U. S. HIGHWAY
SUBDIVISION LINE	STATE HIGHWAY
ROAD R/W	COUNTY HIGHWAY
ROAD TRAVEL PATH	COUNTY HIGHWAY 911 NUMBERING
PRIVATE ROAD OR TRAIL	ROADS OR STREETS BY NAME
RAILROAD R/W	PARCEL NUMBER 15 15.001
WATER	SUB LOT NUMBER 29
LAND HOOK	MAP BLOCK NUMBER (WHERE APPLICABLE)
ORIGINAL SUB-LOT LINE	MAP BLOCK LIMIT (WHERE APPLICABLE)
MAJOR TRANSMISSION LINES	MAP BLOCK TICK (WHERE APPLICABLE)
CONFLICT	SUB. BLOCK NUMBER 1
CHURCHES, SCHOOLS, CEM. AIRPORTS, GOVT LAND, ETC.	SECTION CORNERS 2 1
	(POWER) 11 12
	(GAS OR OIL)
	STATE PLANE COORDINATES
	BY NAME
	2278000

COUNTY LOCATOR 12 TOWNSHIP LOCATOR 07  
 TOWNSHIP 12 SOUTH, RANGE 03W

**08-12-07**  
 MAP NUMBER

MAPS TO BE USED FOR TAX PURPOSES ONLY - NOT TO BE USED FOR CONVEYANCE

