

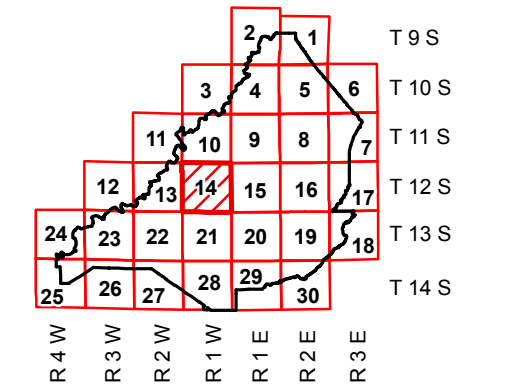
DIGITAL OWNERSHIP MAP
COUNTY OF BLOUNT
 PREPARED UNDER THE JOINT DIRECTION
 OF THE
STATE OF ALABAMA
DEPARTMENT OF REVENUE
 AD VALOREM TAX DIVISION
 &
GREGG ARMSTRONG
 Revenue Commissioner

0 650 1,300
 Feet
SCALE 1" = 700'

DATE OF PHOTOGRAPHY: 2012
 DATE OF MAP: 01/17/2014
 DATE OF DIGITAL CONVERSION: FEBRUARY, 1991
 DATE OF MAP REVISED:
 MAP REVISED BY:
 TAX YEAR: 2014

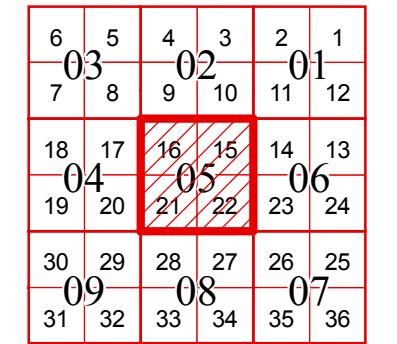


COUNTY LOCATOR




TOWNSHIP LOCATOR

INDEX TO 1" = 700' & 1" = 350' MAPPING



SUB - SHEET INDEX



LEGEND

- COUNTY LINE ———— AREA (FROM DEED) 10.5 Ac.
- CITY LIMIT LINE - - - - - AREA (CALCULATED) 10.5 Ac(c)
- COOP/DISTRICT LIMIT LINE ———— DIMENSION (FROM DEED) 66
- TOWNSHIP LINE ———— DIMENSION (SCALED) 66s
- SECTION LINE ———— INTERSTATE HIGHWAY
- PROPERTY LINE ———— U.S. HIGHWAY
- SUBDIVISION LINE ———— STATE HIGHWAY
- ROAD R/W ———— COUNTY HIGHWAY
- ROAD TRAVEL PATH ———— COUNTY HIGHWAY 911 NUMBERING
- PRIVATE ROAD OR TRAIL ———— ROADS OR STREETS BY NAME
- RAILROAD R/W ———— PARCEL NUMBER 15 15.001
- WATER ———— SUB LOT NUMBER 29
- LAND HOOK ———— MAP BLOCK NUMBER (WHERE APPLICABLE)
- ORIGINAL SUB-LOT LINE ———— MAP BLOCK LIMIT (WHERE APPLICABLE)
- MAJOR TRANSMISSION LINES ———— MAP BLOCK TICK (WHERE APPLICABLE)
- CONFLICT ———— SUB-BLOCK NUMBER
- CHURCHES, SCHOOLS, CEM. AIRPORTS, GOVT LAND, ETC. ———— SECTION CORNERS

COUNTY LOCATOR 14 TOWNSHIP LOCATOR 05
 TOWNSHIP 12 SOUTH, RANGE 01W

08-14-05
 MAP NUMBER

MAPS TO BE USED FOR TAX PURPOSES ONLY - NOT TO BE USED FOR CONVEYANCE

