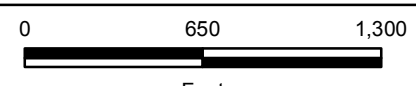


DIGITAL OWNERSHIP MAP  
**COUNTY OF BLOUNT**  
 PREPARED UNDER THE JOINT DIRECTION  
 OF THE  
**STATE OF ALABAMA**  
**DEPARTMENT OF REVENUE**  
 AD VALOREM TAX DIVISION  
 &  
**GREGG ARMSTRONG**  
 Revenue Commissioner

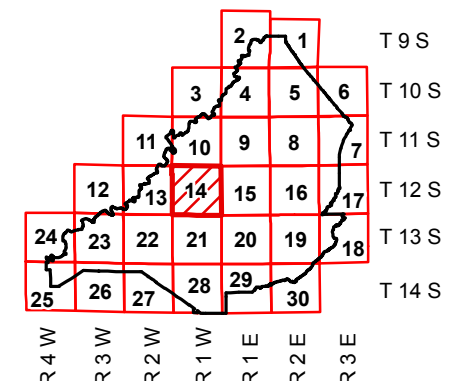


SCALE 1" = 700'

DATE OF PHOTOGRAPHY: 2012  
 DATE OF MAP: 01/17/2014  
 DATE OF DIGITAL CONVERSION: FEBRUARY, 1991  
 DATE OF MAP REVISED:  
 MAP REVISED BY:  
 TAX YEAR: 2014

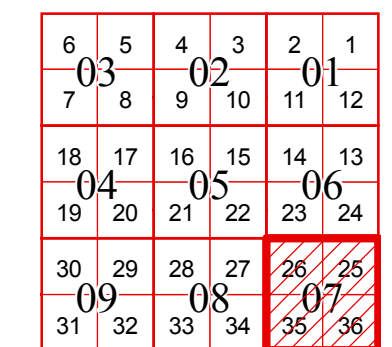


COUNTY LOCATOR




TOWNSHIP LOCATOR

INDEX TO 1" = 700' & 1" = 350' MAPPING



SUB - SHEET INDEX



LEGEND

- COUNTY LINE ——— COUNTY LINE 10.5 Ac.
- CITY LIMIT LINE - - - - - CITY LIMIT LINE 10.5 Ac(c)
- COOP/DISTRICT LIMIT LINE ——— COOP/DISTRICT LIMIT LINE 66s
- TOWNSHIP LINE ——— TOWNSHIP LINE 66s
- SECTION LINE ——— SECTION LINE 34
- PROPERTY LINE ——— PROPERTY LINE 43
- SUBDIVISION LINE ——— SUBDIVISION LINE 943
- ROAD R/W ——— ROADS OR STREETS BY NAME
- ROAD TRAVEL PATH ——— ROAD TRAVEL PATH 15 15.001
- PRIVATE ROAD OR TRAIL ——— PRIVATE ROAD OR TRAIL 29
- RAILROAD R/W ——— RAILROAD R/W 2
- WATER ——— WATER 001, 002, 003
- LAND HOOK ——— LAND HOOK 1
- ORIGINAL SUB-LOT LINE ——— ORIGINAL SUB-LOT LINE 2, 1, 11, 12
- MAJOR TRANSMISSION LINES (POWER) ——— MAJOR TRANSMISSION LINES (POWER)
- MAJOR TRANSMISSION LINES (GAS OR OIL) ——— MAJOR TRANSMISSION LINES (GAS OR OIL)
- CONFLICT ——— CONFLICT
- CHURCHES, SCHOOLS, CEM. AIRPORTS, GOVT LAND, ETC. ——— CHURCHES, SCHOOLS, CEM. AIRPORTS, GOVT LAND, ETC. BY NAME

COUNTY LOCATOR 14 TOWNSHIP LOCATOR 07  
 TOWNSHIP 12 SOUTH, RANGE 01 W

**08-14-07**  
 MAP NUMBER

MAPS TO BE USED FOR TAX PURPOSES ONLY - NOT TO BE USED FOR CONVEYANCE

