

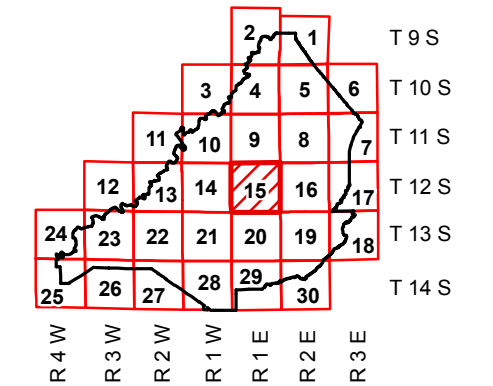
DIGITAL OWNERSHIP MAP
COUNTY OF BLOUNT
 PREPARED UNDER THE JOINT DIRECTION
 OF THE
STATE OF ALABAMA
DEPARTMENT OF REVENUE
 AD VALOREM TAX DIVISION
 &
GREGG ARMSTRONG
 Revenue Commissioner

0 650 1,300
 Feet
SCALE 1" = 700'

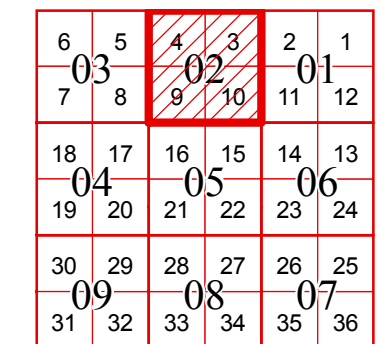
DATE OF PHOTOGRAPHY: 2012
 DATE OF MAP: 01/17/2014
 DATE OF DIGITAL CONVERSION: FEBRUARY, 1991
 DATE OF MAP REVISED:
 MAP REVISED BY:
 TAX YEAR: 2014




COUNTY LOCATOR



TOWNSHIP LOCATOR
 INDEX TO 1" = 700' & 1" = 350' MAPPING



SUB - SHEET INDEX



LEGEND

- COUNTY LINE ——— COUNTY LINE
 - CITY LIMIT LINE - - - - - CITY LIMIT LINE
 - COOP/DISTRICT LIMIT LINE ——— COOP/DISTRICT LIMIT LINE
 - TOWNSHIP LINE ——— TOWNSHIP LINE
 - SECTION LINE ——— SECTION LINE
 - PROPERTY LINE ——— PROPERTY LINE
 - SUBDIVISION LINE ——— SUBDIVISION LINE
 - ROAD R/W ——— ROAD R/W
 - ROAD TRAVEL PATH ——— ROAD TRAVEL PATH
 - PRIVATE ROAD OR TRAIL ——— PRIVATE ROAD OR TRAIL
 - RAILROAD R/W ——— RAILROAD R/W
 - WATER ——— WATER
 - LAND HOOK ——— LAND HOOK
 - ORIGINAL SUB-LOT LINE ——— ORIGINAL SUB-LOT LINE
 - MAJOR TRANSMISSION LINES ——— MAJOR TRANSMISSION LINES
 - CONFLICT ——— CONFLICT
 - CHURCHES, SCHOOLS, CEM. AIRPORTS, GOVT LAND, ETC. ——— CHURCHES, SCHOOLS, CEM. AIRPORTS, GOVT LAND, ETC.
- AREA (FROM DEED) 10.5 Ac.
 - AREA (CALCULATED) 10.5 Ac(c)
 - DIMENSION (FROM DEED) 66
 - DIMENSION (SCALED) 66s
 - INTERSTATE HIGHWAY
 - U.S. HIGHWAY
 - STATE HIGHWAY
 - COUNTY HIGHWAY
 - COUNTY HIGHWAY 911 NUMBERING
 - ROADS OR STREETS BY NAME
 - PARCEL NUMBER 15 15.001
 - SUB LOT NUMBER 29
 - MAP BLOCK NUMBER (WHERE APPLICABLE) 02
 - MAP BLOCK LIMIT (WHERE APPLICABLE)
 - MAP BLOCK TICK (WHERE APPLICABLE) 001, 002, 003
 - SUB-BLOCK NUMBER 1
 - SECTION CORNERS 2 1, 11 12
 - (POWER) (GAS OR OIL)
 - STATE PLANE COORDINATES

COUNTY LOCATOR 15 TOWNSHIP LOCATOR 02
 TOWNSHIP 12 SOUTH, RANGE 01E

08-15-02
 MAP NUMBER

MAPS TO BE USED FOR TAX PURPOSES ONLY - NOT TO BE USED FOR CONVEYANCE

