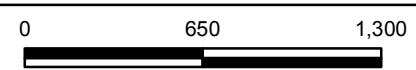


DIGITAL OWNERSHIP MAP  
**COUNTY OF BLOUNT**  
 PREPARED UNDER THE JOINT DIRECTION  
 OF THE  
**STATE OF ALABAMA**  
**DEPARTMENT OF REVENUE**  
 AD VALOREM TAX DIVISION  
 &  
**GREGG ARMSTRONG**  
 Revenue Commissioner

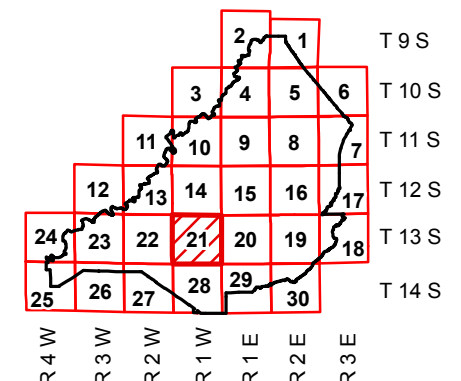


SCALE 1" = 700'

DATE OF PHOTOGRAPHY: 2012  
 DATE OF MAP: 01/17/2014  
 DATE OF DIGITAL CONVERSION: FEBRUARY, 1991  
 DATE OF MAP REVISED:  
 MAP REVISED BY:  
 TAX YEAR: 2014

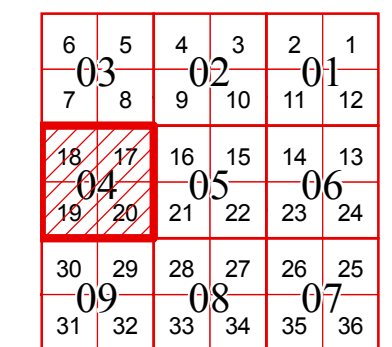


COUNTY LOCATOR




TOWNSHIP LOCATOR

INDEX TO 1" = 700' & 1" = 350' MAPPING



SUB - SHEET INDEX



LEGEND

- COUNTY LINE ———— AREA (FROM DEED) 10.5 Ac.
- CITY LIMIT LINE - - - - - AREA (CALCULATED) 10.5 Ac(c)
- COOP/DISTRICT LIMIT LINE ———— DIMENSION (FROM DEED) 66
- TOWNSHIP LINE ———— DIMENSION (SCALED) 66s
- SECTION LINE ———— INTERSTATE HIGHWAY 159
- PROPERTY LINE ———— U.S. HIGHWAY 211
- SUBDIVISION LINE ———— STATE HIGHWAY 34
- ROAD R/W ———— COUNTY HIGHWAY 43
- ROAD TRAVEL PATH ———— COUNTY HIGHWAY 911 NUMBERING 943
- PRIVATE ROAD OR TRAIL ———— ROADS OR STREETS BY NAME
- RAILROAD R/W ———— PARCEL NUMBER 15 15.001
- WATER ———— SUB LOT NUMBER 29
- LAND HOOK ———— MAP BLOCK NUMBER (WHERE APPLICABLE) 2
- ORIGINAL SUB. LOT LINE ———— MAP BLOCK LIMIT (WHERE APPLICABLE) 2
- MAJOR TRANSMISSION LINES (POWER) ———— MAP BLOCK TICK (WHERE APPLICABLE) 001, 002, 003
- CONFLICT ———— SUB. BLOCK NUMBER 1
- CHURCHES, SCHOOLS, CEM. AIRPORTS, GOVT LAND, ETC. ———— SECTION CORNERS 2 1, 11 12

COUNTY LOCATOR 21 TOWNSHIP LOCATOR 04  
 TOWNSHIP 13 SOUTH, RANGE 01W

**08-21-04**  
 MAP NUMBER

MAPS TO BE USED FOR TAX PURPOSES ONLY - NOT TO BE USED FOR CONVEYANCE

