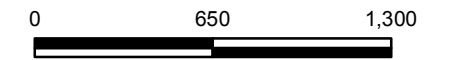


DIGITAL OWNERSHIP MAP
COUNTY OF BLOUNT
 PREPARED UNDER THE JOINT DIRECTION
 OF THE
STATE OF ALABAMA
DEPARTMENT OF REVENUE
 AD VALOREM TAX DIVISION
 &
GREGG ARMSTRONG
 Revenue Commissioner

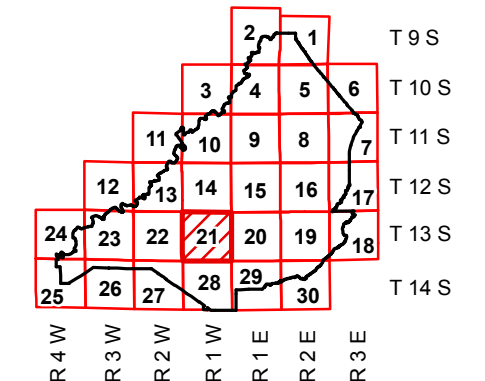


SCALE 1" = 700'

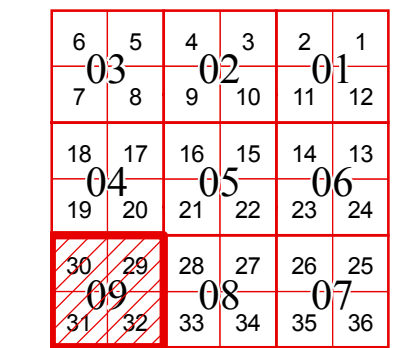
DATE OF PHOTOGRAPHY: 2012
 DATE OF MAP: 01/17/2014
 DATE OF DIGITAL CONVERSION: FEBRUARY, 1991
 DATE OF MAP REVISION: _____
 MAP REVISION BY: _____
 TAX YEAR: 2014




COUNTY LOCATOR



TOWNSHIP LOCATOR
 INDEX TO 1" = 700' & 1" = 350' MAPPING



SUB - SHEET INDEX



LEGEND

- COUNTY LINE ——— AREA (FROM DEED) 10.5 Ac.
- CITY LIMIT LINE - - - - - AREA (CALCULATED) 10.5 Ac(c)
- COOP/DISTRICT LIMIT LINE ——— DIMENSION (FROM DEED) 66
- TOWNSHIP LINE ——— DIMENSION (SCALED) 66s
- SECTION LINE ——— INTERSTATE HIGHWAY
- PROPERTY LINE ——— U.S. HIGHWAY
- SUBDIVISION LINE ——— STATE HIGHWAY
- ROAD R/W ——— COUNTY HIGHWAY
- ROAD TRAVEL PATH ——— COUNTY HIGHWAY 911 NUMBERING
- PRIVATE ROAD OR TRAIL ——— ROADS OR STREETS BY NAME
- RAILROAD R/W ——— PARCEL NUMBER 15 15.001
- WATER ——— SUB LOT NUMBER 29
- LAND HOOK ——— MAP BLOCK NUMBER (WHERE APPLICABLE)
- ORIGINAL SUB. LOT LINE ——— MAP BLOCK LIMIT (WHERE APPLICABLE)
- MAJOR TRANSMISSION LINES ——— MAP BLOCK TICK (WHERE APPLICABLE)
- CONFLICT ——— SUB. BLOCK NUMBER
- CHURCHES, SCHOOLS, CEM. AIRPORTS, GOVT LAND, ETC. ——— SECTION CORNERS

COUNTY LOCATOR 21 TOWNSHIP LOCATOR 09
 TOWNSHIP 13 SOUTH, RANGE 01 W

08-21-09
 MAP NUMBER

MAPS TO BE USED FOR TAX PURPOSES ONLY - NOT TO BE USED FOR CONVEYANCE

