

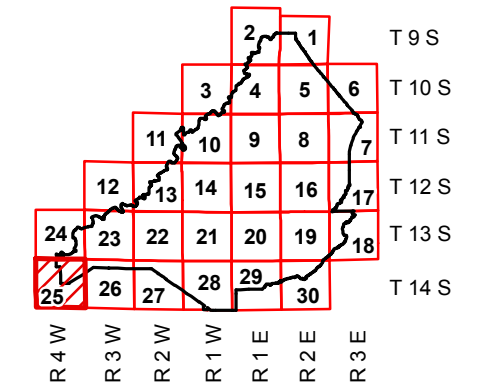
DIGITAL OWNERSHIP MAP  
**COUNTY OF BLOUNT**  
 PREPARED UNDER THE JOINT DIRECTION  
 OF THE  
**STATE OF ALABAMA**  
**DEPARTMENT OF REVENUE**  
 AD VALOREM TAX DIVISION  
 &  
**GREGG ARMSTRONG**  
 Revenue Commissioner

0 650 1,300  
 Feet  
**SCALE 1" = 700'**

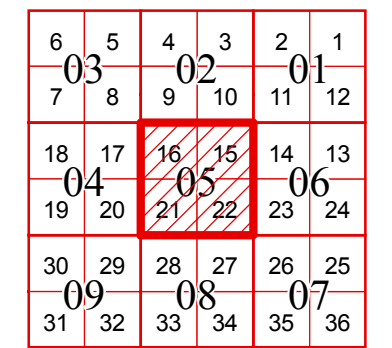
DATE OF PHOTOGRAPHY: 2012  
 DATE OF MAP: 01/17/2014  
 DATE OF DIGITAL CONVERSION: FEBRUARY, 1991  
 DATE OF MAP REVISION: \_\_\_\_\_  
 MAP REVISION BY: \_\_\_\_\_  
 TAX YEAR: 2014




**COUNTY LOCATOR**



**TOWNSHIP LOCATOR**  
 INDEX TO 1" = 700' & 1" = 350' MAPPING



**SUB - SHEET INDEX**



**LEGEND**

COUNTY LINE	AREA (FROM DEED)	10.5 AC.
CITY LIMIT LINE	AREA (CALCULATED)	10.5 AC(c)
COOP/DISTRICT LIMIT LINE	DIMENSION (FROM DEED)	66
TOWNSHIP LINE	DIMENSION (SCALED)	66s
SECTION LINE	INTERSTATE HIGHWAY	159
PROPERTY LINE	U.S. HIGHWAY	211
SUBDIVISION LINE	COUNTY HIGHWAY	34
ROAD R/W	COUNTY HIGHWAY 911 NUMBERING	43
ROAD TRAVEL PATH	ROADS OR STREETS BY NAME	
PRIVATE ROAD OR TRAIL	PARCEL NUMBER	15 15.001
RAILROAD R/W	SUB LOT NUMBER	29
WATER	MAP BLOCK NUMBER (WHERE APPLICABLE)	2
LAND HOOK	MAP BLOCK LIMIT (WHERE APPLICABLE)	001
ORIGINAL SUB-LOT LINE	MAP BLOCK TICK (WHERE APPLICABLE)	002, 003
MAJOR TRANSMISSION LINES	SUB. BLOCK NUMBER	1
CONFLICT	SECTION CORNERS	2 1 11 12
CHURCHES, SCHOOLS, CEM. AIRPORTS, GOV'T LAND, ETC.	(POWER) (GAS OR OIL)	
	STATE PLANE COORDINATES	
	BY NAME	
		2278000

COUNTY LOCATOR 25 TOWNSHIP LOCATOR 05  
 TOWNSHIP 14 SOUTH, RANGE 04W

**08-25-05**  
 MAP NUMBER

MAPS TO BE USED FOR TAX PURPOSES ONLY - NOT TO BE USED FOR CONVEYANCE

