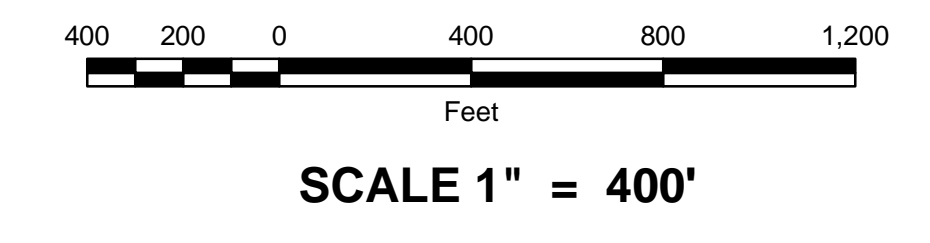
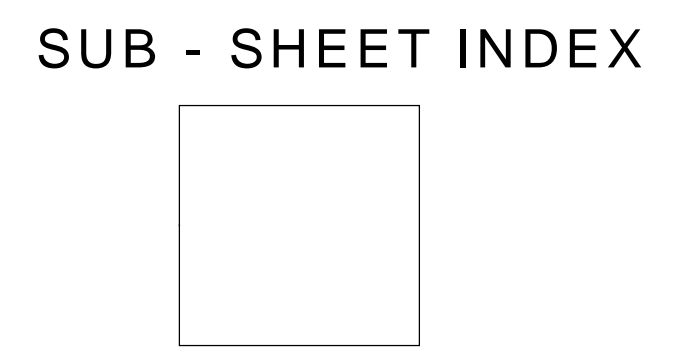
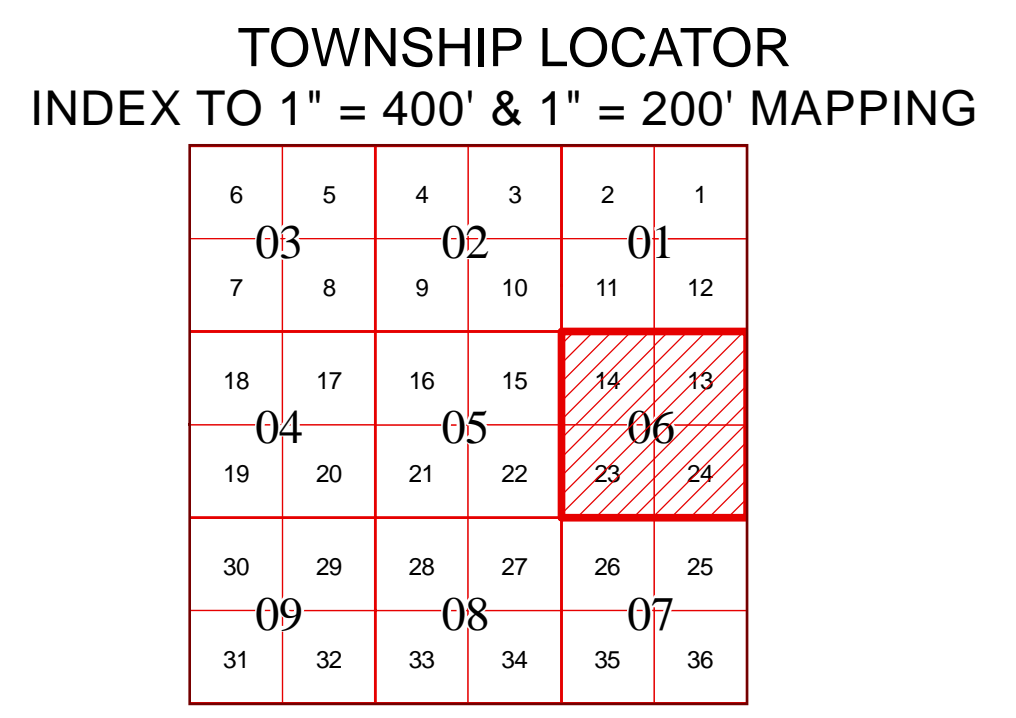
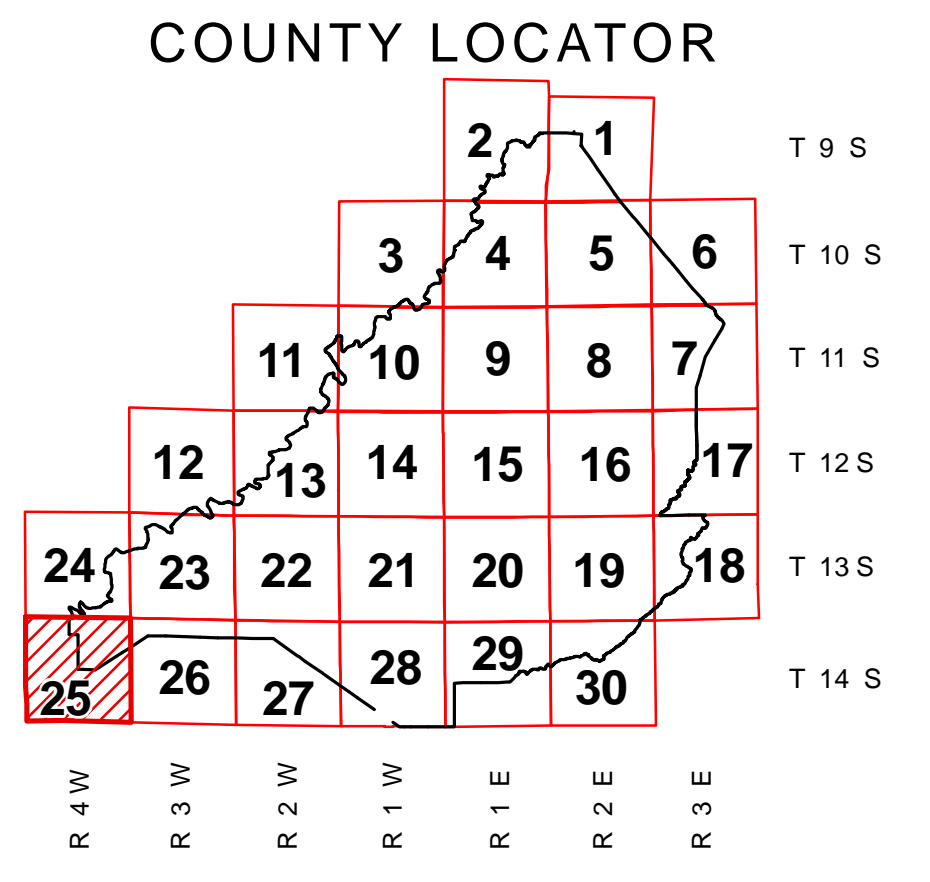


DIGITAL OWNERSHIP MAP
 COUNTY OF BLOUNT
 PREPARED UNDER THE JOINT DIRECTION
 OF THE
 STATE OF ALABAMA
 DEPARTMENT OF REVENUE
 AD VALOREM TAX DIVISION
 &
DONNY B. RAY
 Revenue Commissioner



DATE OF PHOTOGRAPHY: 1975
 DATE OF REFLIGHT: MARCH 2004
 DATE OF MAP: 11/01/07
 DATE OF DIGITAL CONVERSION: FEBRUARY 1991
 DATE OF MAP REVISED:
 MAP REVISIONS:
 TAX YEAR: 2008



LEGEND

COUNTY LINE	—	AREA (FROM DEED)	10.5 Ac.
CITY LIMIT LINE	—	AREA (CALCULATED)	10.5 Ac(C)
COOP/DISTRICT LIMIT LINE	—	DIMENSION (FROM DEED)	66
TOWNSHIP LINE	—	DIMENSION (SCALED)	666
SECTION LINE	—	INTERSTATE HIGHWAY	1 1/2
PROPERTY LINE	—	U.S. HIGHWAY	1
SUBDIVISION LINE	—	STATE HIGHWAY	1/2
ROAD R/W	—	COUNTY HIGHWAY	1/2
ROAD TRAVEL PATH	—	COUNTY HIGHWAY 911 NUMBERING	1/2
PRIVATE ROAD OR TRAIL	—	ROADS OR STREETS BY NAME	
RAILROAD R/W	—	PARCEL NUMBER	15 15.001
WATER	—	SUB LOT NUMBER	29
LAND HOOK	—	MAP BLOCK NUMBER	15.001
ORIGINAL SUB. LOT LINE	—	MAP BLOCK LIMIT	15.001
MAJOR TRANSMISSION LINES (GAS OR OIL)	—	MAP BLOCK TICK	15.001
CONFLICT	—	SUB. BLOCK NUMBER	15.001
CHURCHES, SCHOOLS, CEM. AIRPORTS, GOVT LAND, ETC.	—	SECTION CORNERS	2 1/2 1/2

f o y o n

STATE PLANE COORDINATES

2278000
1425000

COUNTY LOCATOR 25 TOWNSHIP LOCATOR 06
 TOWNSHIP 14 SOUTH, RANGE 04W
08-25-06
 MAP NUMBER

MAPS TO BE USED FOR TAX PURPOSES ONLY - NOT TO BE USED FOR CONVEYANCE